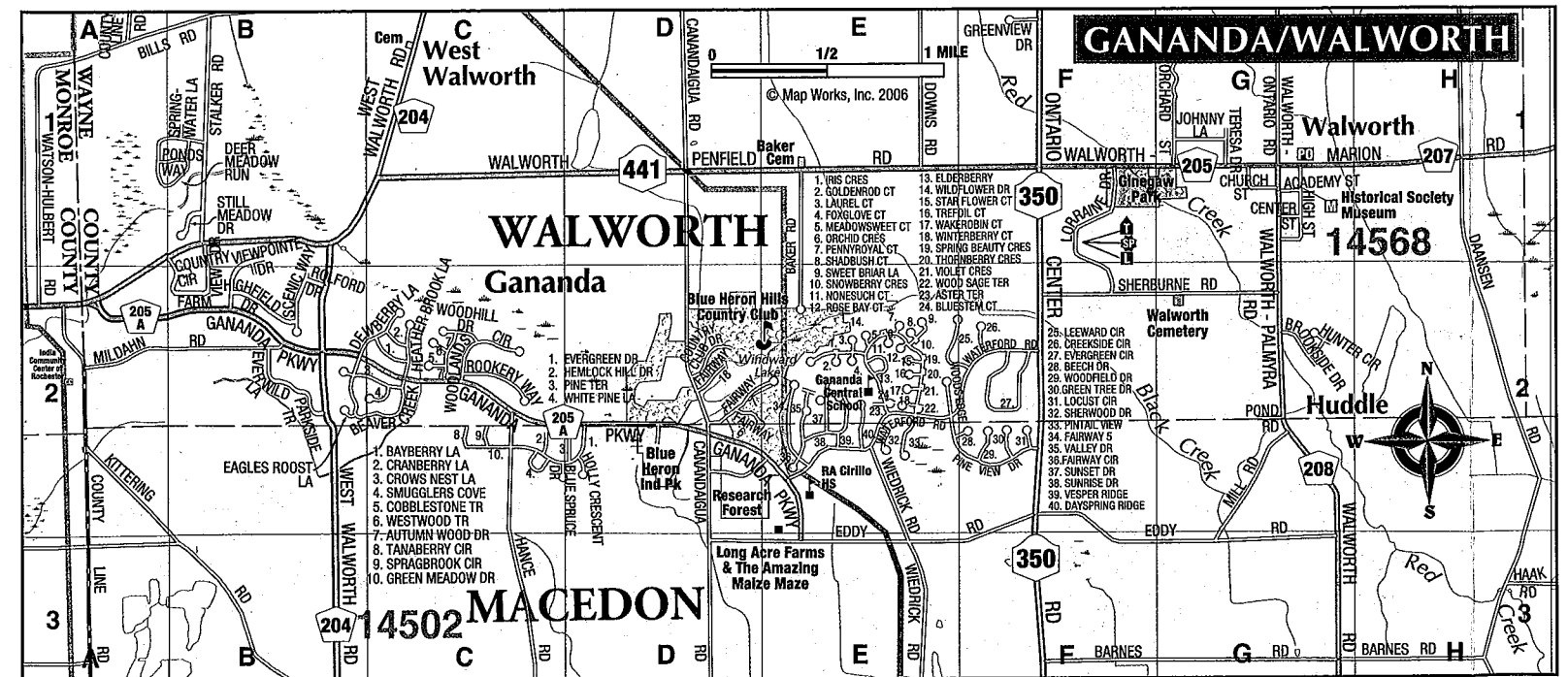
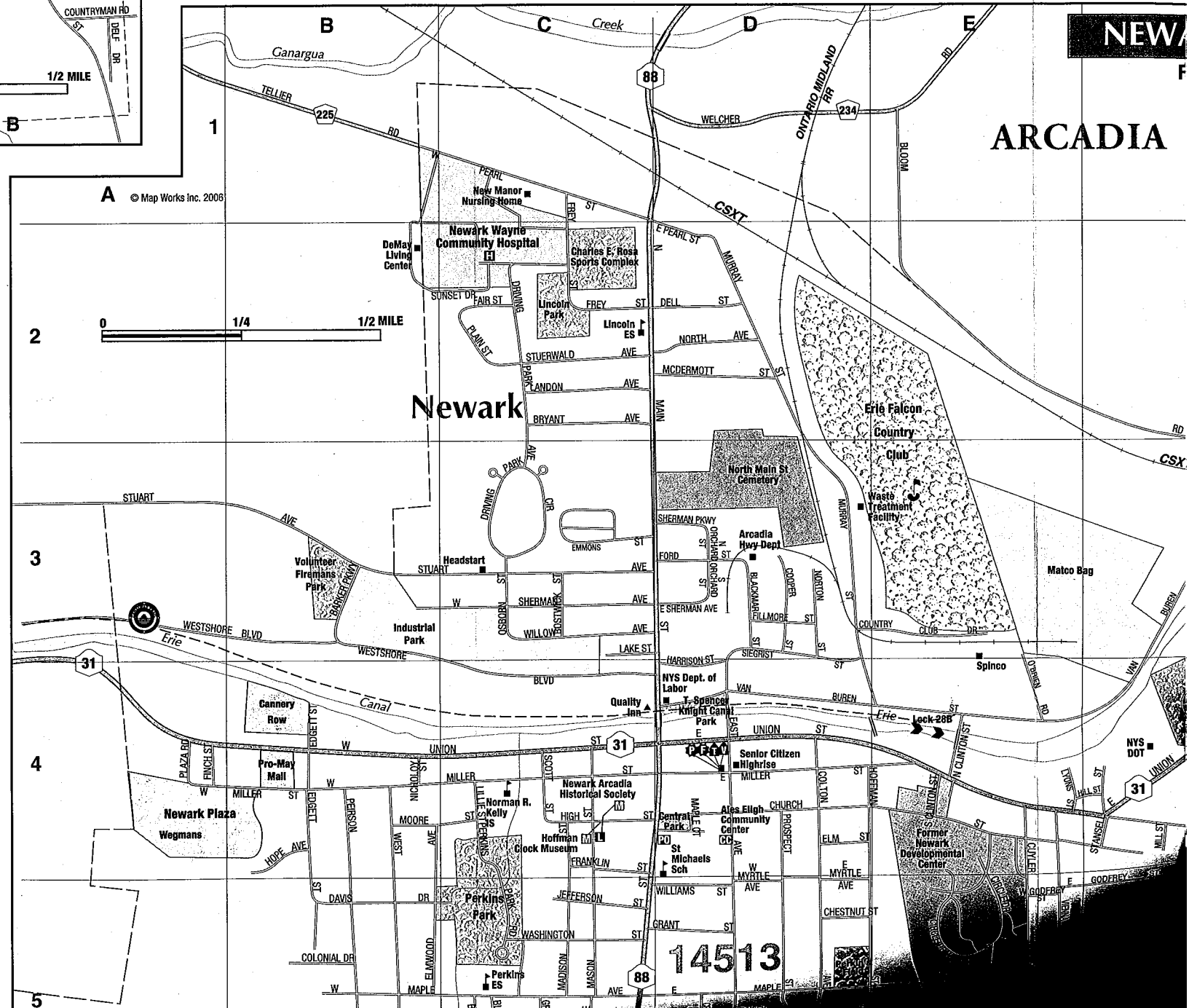
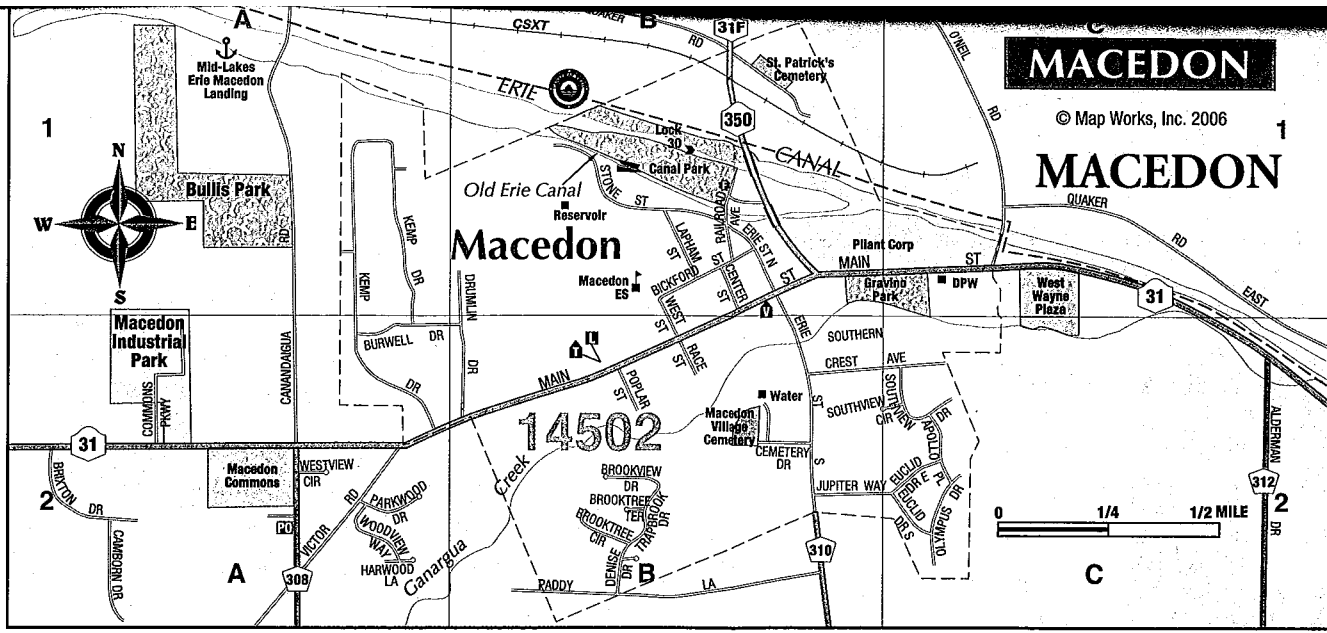


© Map Works, Inc. 2006
 This map has been prepared from information obtained from federal, state and local sources. Map Works, Inc., while committed to producing the most accurate map possible, cannot be responsible for the accuracy of the information obtained from these sources and certain information contained in this map may have changed since such information was compiled. Therefore, no warranties or representations whatsoever, expressed or implied, including warranties of merchantability or fitness are made by Map Works, Inc. with respect to this map. Under no circumstances shall Map Works, Inc. be responsible to any party for any costs, expenses, damages or injuries, including special, incidental or consequential damages, to any person or property arising from the use, misuse, sale or reliance on this map. All Map Works' maps are copyrighted and are not to be reproduced in whole or in part, in any form or by any means, electronic or mechanical including photocopying, recording, or by any information storage and retrieval system, without permission in writing from the publisher. No warranties or representations are made as to the use of this map nor will any damages be entertained for its use or misuse.

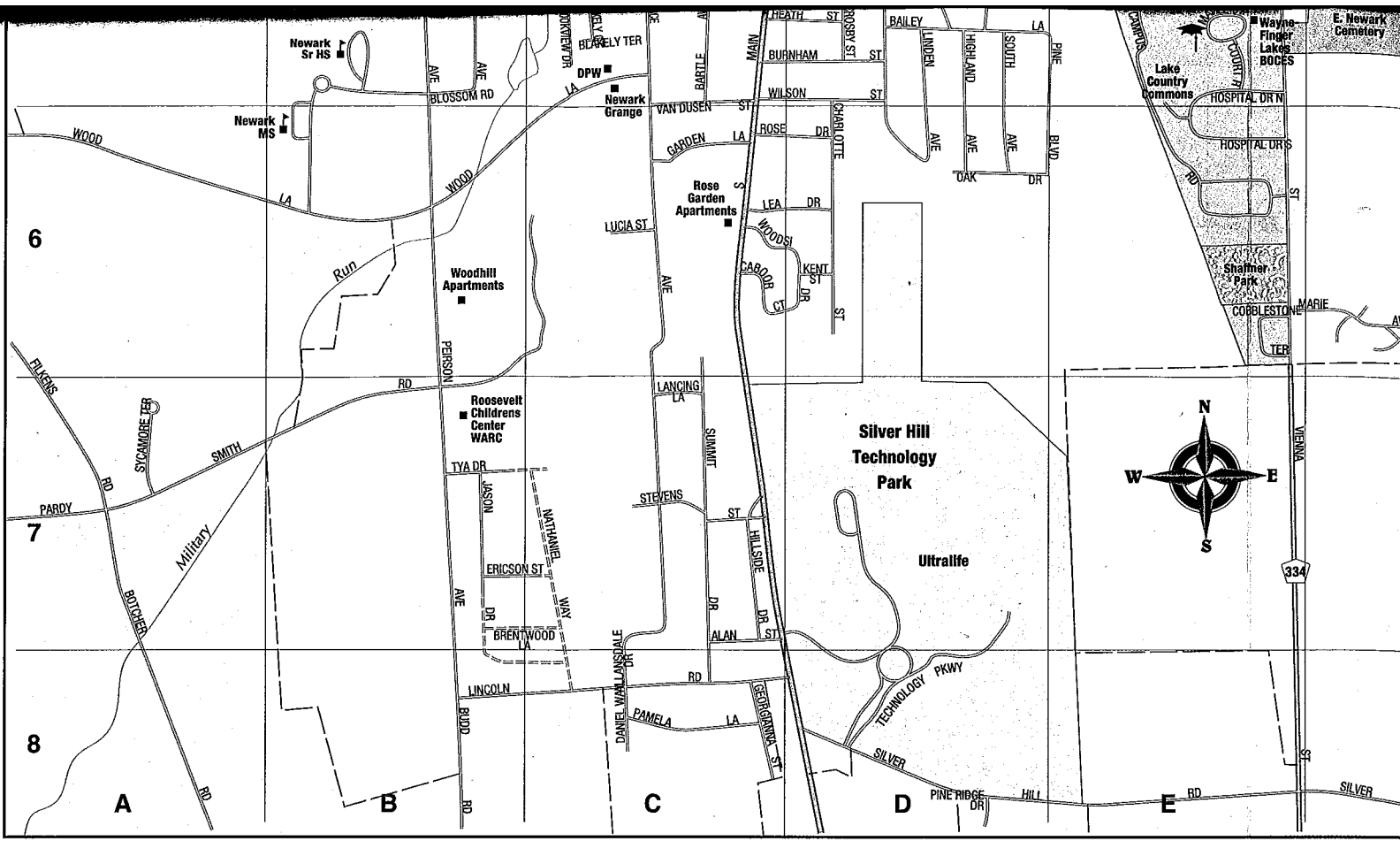
Doing Maps Right.





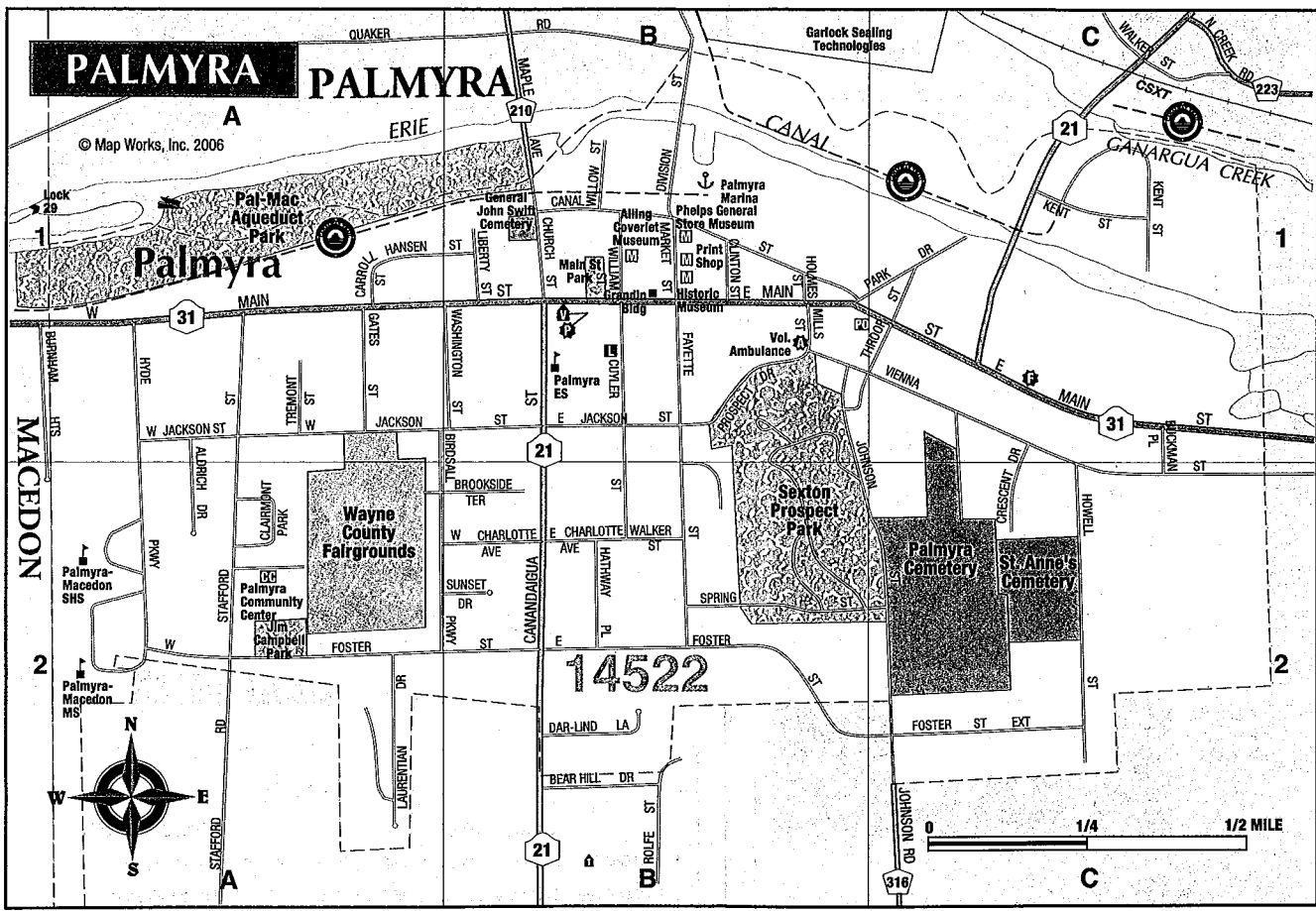
MACEDON

1
2
3
4
5
6
7
8
9
10
11
12
13
14
15
16
17
18
19
20
21
22
23
24
25
26
27
28
29
30
31
32
33
34
35
36
37
38
39
40
41
42
43
44
45
46
47
48
49
50
51
52
53
54
55
56
57
58
59
60
61
62
63
64
65
66
67
68
69
70
71
72
73
74
75
76
77
78
79
80
81
82
83
84
85
86
87
88
89
90
91
92
93
94
95
96
97
98
99
100



MACEDON

1
2
3
4
5
6
7
8
9
10
11
12
13
14
15
16
17
18
19
20
21
22
23
24
25
26
27
28
29
30
31
32
33
34
35
36
37
38
39
40
41
42
43
44
45
46
47
48
49
50
51
52
53
54
55
56
57
58
59
60
61
62
63
64
65
66
67
68
69
70
71
72
73
74
75
76
77
78
79
80
81
82
83
84
85
86
87
88
89
90
91
92
93
94
95
96
97
98
99
100



MACEDON

1
2
3
4
5
6
7
8
9
10
11
12
13
14
15
16
17
18
19
20
21
22
23
24
25
26
27
28
29
30
31
32
33
34
35
36
37
38
39
40
41
42
43
44
45
46
47
48
49
50
51
52
53
54
55
56
57
58
59
60
61
62
63
64
65
66
67
68
69
70
71
72
73
74
75
76
77
78
79
80
81
82
83
84
85
86
87
88
89
90
91
92
93
94
95
96
97
98
99
100

MACEDON

1
2
3
4
5
6
7
8
9
10
11
12
13
14
15
16
17
18
19
20
21
22
23
24
25
26
27
28
29
30
31
32
33
34
35
36
37
38
39
40
41
42
43
44
45
46
47
48
49
50
51
52
53
54
55
56
57
58
59
60
61
62
63
64
65
66
67
68
69
70
71
72
73
74
75
76
77
78
79
80
81
82
83
84
85
86
87
88
89
90
91
92
93
94
95
96
97
98
99
100

WAYNE COUNTY INSETS STREET INDEX

CLYDE

Adams St A-1
Burrell St B-2
Burton St B-1
Caroline St B-1
Cayuga St B-2
Clyde Marengo Rd A-2
Columbia St B-1,2
Davis Pkwy C-2
E Dezeg St B-1
W Dezeg St A,B-1
Duncan St A-1
Elizabeth St B-1
Elm St B-1
Ford St B-2
Frederick St B-1
Fulton St B-1
Galen St B-1,2
E Genesee St B,C-2
W Genesee St A,B-1
Geneva St A,B-2
Glasgow St B-1,2
Gravel St B-2
Grissold St B-2

EAST BAY

Briggs Ave A-1
California Ave A-1
Chimney Heights Blvd A-1
Cline Shores B-2
Colorado Ave B-2
Connecticut Ave A-1
Dakota Ave A-1
East Bay Rd A-1
Hampton Ave A-1
Hampshire Ave A-1
N Huron Rd B-2
Idaho Ave B-1
Kansas Ave A-1
Louisiana Ave A-1
Michigan Ave A-1
Missouri Ave A-1
Montana Ave B-1
Nebraska Ave B-2
Nevada Ave B-1
Alabama Ave B-2

HAACK

Blills Rd B,C-1
Blue Heron Dr D-2
Blue Spruce Dr C-2
Bluestem Ct E-2
Boynard Dr H-1
Brookside Dr G-2
Canandaigua Rd D-1,3
Center St G-1
Church St G-1
Cobblestone Tr C-2
Country Cir B-2
Country Club Dr A-1,3
Cream Ridge Rd D-2
Creskide Cir F-2
Crows Nest La B-2
Daans Rd H-1,3
Day Spring Dr E-2
Deer Meadow Run B-1
Dewberry La B,C-2
Downs Rd E-1
Eagles Roost La B-1
Eddy Rd E,G-3
Elderberry Cir E-2
Evergreen Cir F-2
Greenwood Dr D-2

HAACK

Haack Rd H-3
Hance Rd C-2,3
Heather Brook La C-2
Hemlock Hill Dr E-2
Hidden Pond La C-2
High St G-1
Highfield Dr B-2
Hillside Cir B-1
Holly Cres D-2
Hunter Cir G-2
Iris Cres E-2
Johnny La G-1
Johny Line Rd A-1,3
Laurel Ct E-2
Leeward Cir E,F-2
Locust Cir F-2
Lorraine Dr F-1,2
Meadowweet Ct E-2
Mildahn Rd A,B-2
Mill Rd G-2,3
Nonesuch Ct E-2
Ontario Center Rd F-1,3
Orchard St G-1
Orchid Cres E-2
Parkside Tr B-2
Pennyroyal Ct E-2
Pine Tr D-2

SPRAGBROOK

Spragbrook Cir C-2
Spring Beauty Cres E-2
Springwater La B-1
Stalker Rd B-1
Starkover Ct E-2
Still Meadow Dr B-1
Sunrise Dr E-2
Sunset Dr E-2
Sweetbriar La E-2
Tanberry Cir C-2
Teresa Dr G-1
Thornberry Cres E-2
Treffo Ct E-2
Valley Dr E-2
Vesper Ridge E-2
Viewpointe Dr B-2
Violet Cres E-2
Wakerobin Ct E-2
Walworth Marion Rd G,H-1
Walworth Ontario Rd G-1
Walworth Palmyra Rd G-1,2
Walworth Penfield Rd F,G-1
Walworth Rd G-2,3
Waterford Rd E,F-2
West Walworth Rd B-2,3,C-1
Westwood Tr F-2
White Pine La C-2

WILLIAMSBURG

Arrowbend Dr A-2
Bennett St A-2
Circle Dr B-2
Cole St B-2
Cotage St A,B-2
Cottage St A-1
Eddy Ridge Rd B-2
Fermans St A-2
Highland Ave A-2
Lake Ave A,B-1
Locust St A-1
Main St A-1
Maple Ave B-1
Miller St A-1
Old Ridge Rd A-1
Old Ridge St A-1
Pearsall Rd B-1
Pearsall St B-1
Pebblebrook La C-1
Poplar St B-2
Pound Rd B-2
Prospect St B-2
Railroad Ave B-2
Rasmussen St C-1
Ridge Rd E C-1
Ridge Rd W D-2
Ridgeway St B-1
Sherman Ave B-1
South Ave B-1
Stanford St A-1,2
Stillmeadow W B-1
Sunset La A-2
Tuckahoe Rd A-2
Vick St B-1
Wayne St B-1
Whispering W D-2
Willow Dr D-2

WOLCOTT

Alport St B-1
Auburn St B-1
Butler St B-1
Butter St Ext B-1
Cedarwood Dr B-1
Cemetery St C-1
Conklin Ave A-2
Countryman Dr B-1
Delf Dr A,B-2
Draper St B-1
High St B-1
Jefferson St B-1
Jessica Dr B-2
Lake Ave B-1
Whispering W D-2
Pinewood Dr B-2
E Port Bay Rd B-2
W Port Bay Rd B-2
Smith St C-1

