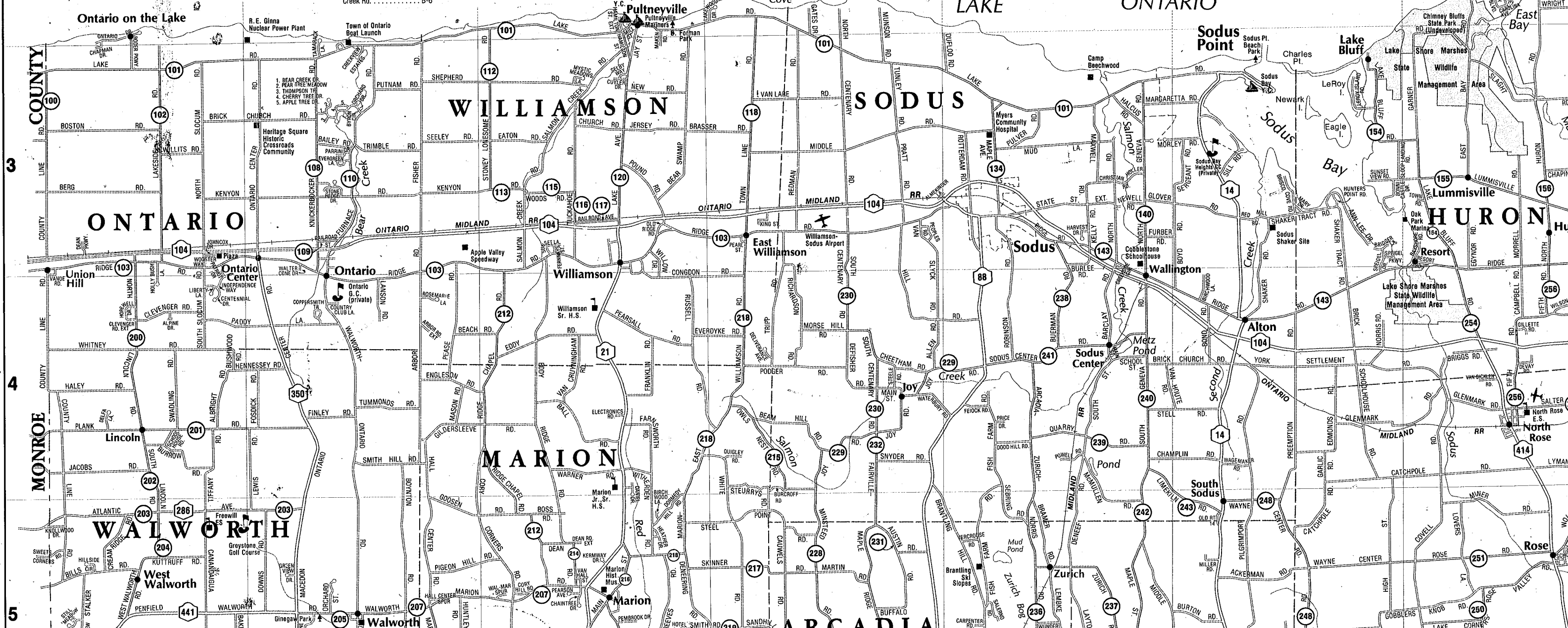
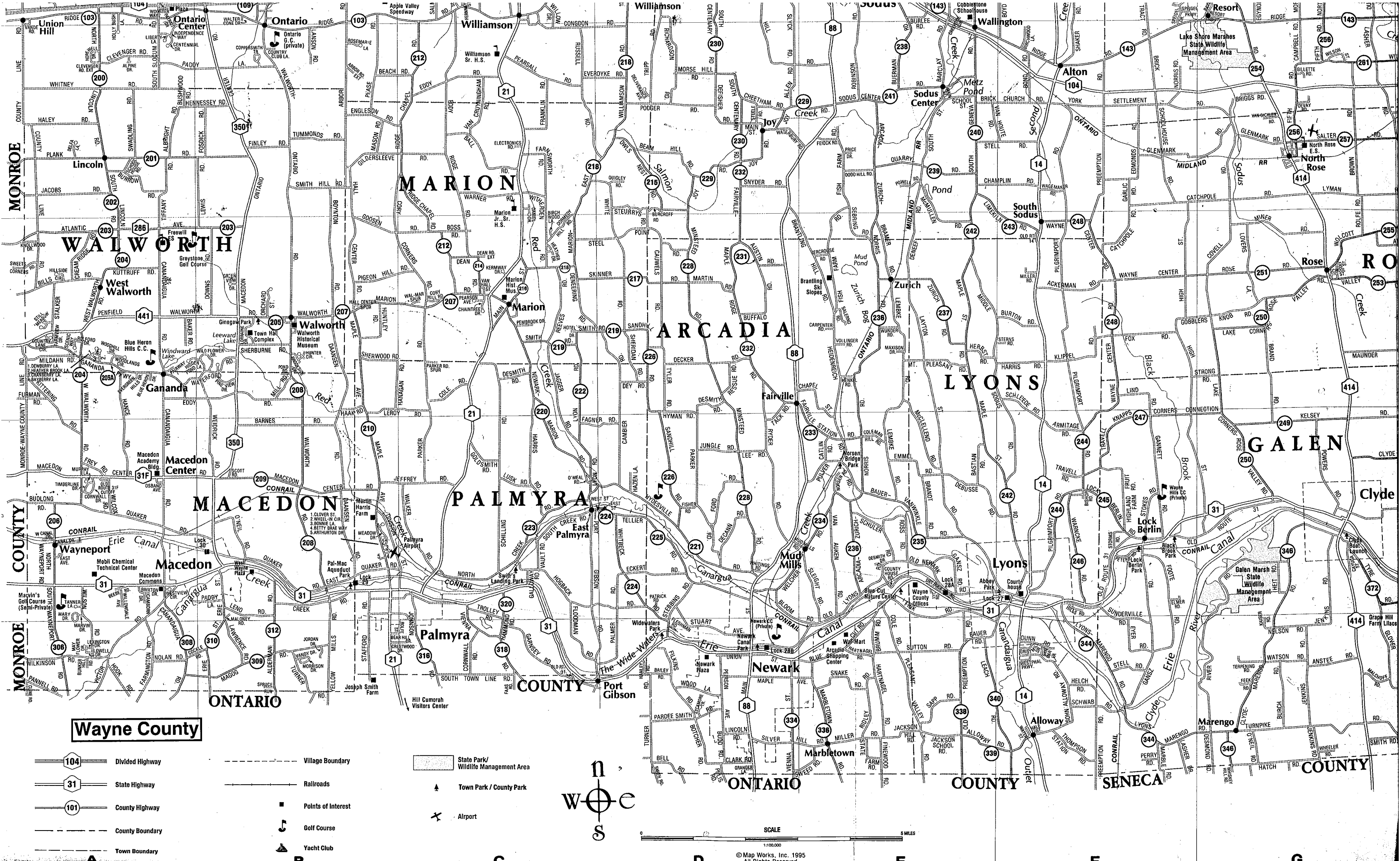


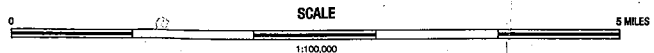
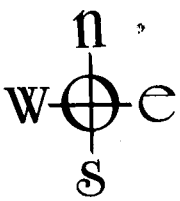
Wayne County street index table with columns A through G and rows 1 through 5. Lists streets and their corresponding grid coordinates.





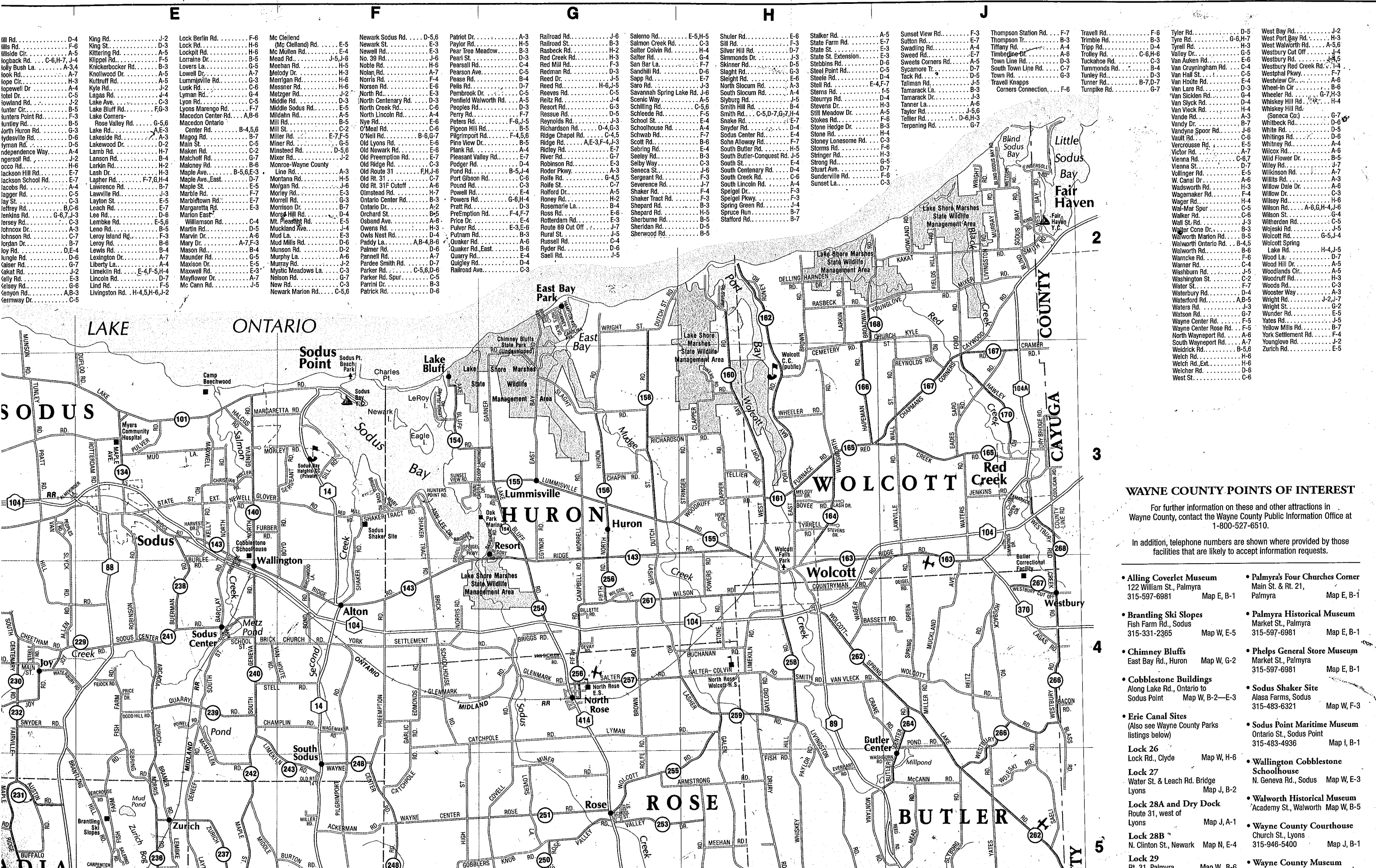
**Wayne County**

- |  |                 |  |                    |  |   |
|--|-----------------|--|--------------------|--|---|
|  | Divided Highway |  | Village Boundary   |  | State Park/<br>Wildlife Management Area |
|  | State Highway   |  | Railroads          |  | Town Park / County Park                 |
|  | County Highway  |  | Points of Interest |  | Airport                                 |
|  | County Boundary |  | Golf Course        |  | Yacht Club                              |
|  | Town Boundary   |  |                    |  |   |



© Map Works, Inc. 1995  
All Rights Reserved

A B C D E F G



Ill Rd.	D-4
Hills Rd.	F-6
logback Cr.	A-5
logback Rd.	C-6,H-7,J-4
lolly Bush La.	A-3,4
look Rd.	A-7
lope Cir.	A-3
lope Dr.	A-5
lopeville Dr.	A-4
otel Dr.	C-5
owland Rd.	J-2
unter Cir.	B-5
unters Point Rd.	F-3
unters Rd.	B-5
urth Huron Rd.	G-3
ydieside Rd.	D-6
ymman Rd.	D-2
ndependence Way.	A-4
ngersoll Rd.	J-2
occo Rd.	H-6
ackson Hill Rd.	E-7
ackson School Rd.	E-7
acobs Rd.	A-4
agger Rd.	C-5
ay St.	C-3
leffrey Rd.	B,C-6
lenkins Rd.	G-6,J-3
tersey Rd.	C-3
ohncox Dr.	A-3
ohnson Rd.	C-7
ordan Dr.	B-7
oy Rd.	D,E-4
ungle Rd.	D-6
aker Rd.	G-7
akat Rd.	J-2
kely Rd.	E-3
kelsey Rd.	G-6
enyon Rd.	A,B-3
ermway Dr.	C-5

King Rd.	J-2
King St.	D-3
Kittering Rd.	A-5
Klippel Rd.	F-5
Knickerbocker Rd.	B-3
Knollwood Dr.	A-5
Kuttruff Rd.	G-3
Kyle Rd.	A-7
Lagos Rd.	J-2
Lake Ave.	C-3
Lake Bluff Rd.	F,G-3
Lake Corners	A,B-6
Rose Valley Rd.	G-5,6
Lake Rd.	A,E-3
Lakeside Rd.	A-3
Lakewood Dr.	D-2
Lamb Rd.	H-7
Lansan Rd.	B-4
Larkin Rd.	H-2
Lash Dr.	H-3
Lasher Rd.	F-7,G,H-4
Lawrence Rd.	D-7
Lawnville Rd.	J-3
Layton St.	E-5
Leach Rd.	E-7
Lee Rd.	D-6
Lemboe Rd.	E-5,6
Leno Rd.	B-5
Leroy Island Rd.	F-3
Leroy Rd.	B-6
Lewis Rd.	B-4
Lexington Dr.	A-7
Liberty La.	A-4
Limekin Rd.	E-4,F-5,H-4
Lincoln Rd.	D-7
Lind Rd.	F-5
Livingston Rd.	H-4,5,H-6,J-2

Lock Berlin Rd.	F-6
Lock Rd.	H-6
Lockpit Rd.	H-6
Lorraine Dr.	G-5
Lovers La.	B-5
Lowell Dr.	A-7
Lummisville Rd.	G-3
Lusk Rd.	C-6
Lyman Rd.	G-4
Lyons Rd.	C-5
Lyons Marengo Rd.	F-7
Macedon Center Rd.	A,B-6
Macedon Ontario	A,B-6
Center Rd.	B-4,5,6
Magog Rd.	B-7
Main St.	C-5
Maken Rd.	C-2
Malchoff Rd.	G-7
Maloney Rd.	B-6
Maple Ave.	B-5,6,E-3
Maple Ave., East.	D-5
Maple St.	E-7
Marble Rd.	F-7
Marbletown Rd.	E-7
Margaretta Rd.	E-3
Marion East	C-4
Williamson Rd.	D-5
Martin Rd.	C-4
Marvin Dr.	A-6
Mary Dr.	A-7,F-3
Mason Rd.	B-4
Murphy Rd.	G-5
Maxson Dr.	E-3
Maxwell Rd.	F-5
Mcflower Dr.	A-7
Mc Cann Rd.	J-5

Newark Sodus Rd.	D-5,6
Newark St.	E-3
Newell Rd.	E-3
No. 39 Rd.	J-6
Noble Rd.	H-6
Nolan Rd.	A-7
Norris Rd.	F-4
Norsen Rd.	E-6
North Rd.	E-3
North Centenary Rd.	D-3
North Creek Rd.	C-6
North Lincoln Rd.	A-4
Nye Rd.	E-6
O'Meal Rd.	C-2
O'Neil Rd.	B-6,7
Old Lyons Rd.	E-6
Old Newark Rd.	E-6
Old Preemption Rd.	E-7
Old Ridge Rd.	C-3
Old Route 31	F,H-4,6
Old Rt. 31 Cutoff	A-6
Olmsstead Rd.	H-7
Ontario Center Rd.	B-3
Ontario Dr.	A-2
Orchard St.	D-5
Osband Ave.	A-6
Owens Rd.	H-3
Owls Nest Rd.	D-4
Paddy La.	A,B-4,6
Palmer Rd.	D-6
Pannell Rd.	A-7
Pardee Smith Rd.	D-7
Parker Rd.	C-5,6,D-6
Parker Rd. Spur	C-5
Parrill Dr.	B-3
Patrick Rd.	D-6

Railroad Rd.	J-6
Railroad St.	B-3
Rasbeck Rd.	H-2
Red Creek Rd.	F-3
Red Mill Rd.	F-3
Redman Rd.	F-3
Reed Dr.	D-7
Reed Rd.	H-6,J-5
Reeves Rd.	C-5
Reynolds Rd.	G-3
Ressue Rd.	D-5
Reynolds Rd.	J-3
Richardson Rd.	D-4,G-3
Ridge Chapel Rd.	C-4,5
Ridge Rd.	A,E-3,F-4,J-3
Ridley Rd.	E-7
River Rd.	E-7
Robinson Rd.	E-3
Roder Pkwy.	E-3
Rolle Rd.	G-4,5
Rolle St.	C-7
Rolford Dr.	A-5
Roney Rd.	H-2
Rosemarie La.	B-4
Ross Rd.	E-6
Rotterdam Rd.	E-3
Route 89 Cut Off	J-7
Rural St.	J-5
Russell Rd.	C-4
Ryder Rd.	D-6
Saell Rd.	J-5

Salerno Rd.	E-5,H-5
Salmon Creek Rd.	C-3
Salter Colvin Rd.	H-4
Salter Rd.	G-4
San Bar La.	F-7
Sandhill Rd.	D-6
Sapp Rd.	E-7
Saro Rd.	J-3
Savannah Spring Lake Rd.	J-6
Scenic Way	A-5
Schilling Rd.	C-5,6
Schleede Rd.	F-5
Schoolhouse Rd.	E-4
Schwab Rd.	F-7
Scott Rd.	B-6
Sebring Rd.	E-4
Seely Rd.	B-3
Selby Way	C-3
Seneca St.	J-6
Sergeant Rd.	F-3
Severence Rd.	J-7
Shaker Rd.	F-4
Shaker Tract Rd.	F-3
Shepard Rd.	B-3
Shepard Rd.	H-5
Sherburne Rd.	B-5
Sheridan Rd.	D-5
Sherwood Rd.	B-5

Shuler Rd.	E-6
Silver Hill Rd.	F-3
Simmonds Dr.	J-3
Skinner Rd.	D-5
Slaght Rd.	A-3
Sligo Rd.	E-6
South Slocum Rd.	A-3
South Slocum Rd.	J-4
Slyburg Rd.	A-5
Smith Hill Rd.	B-4
Smith Rd.	C-5,D-7,G-7,H-4
Snake Rd.	E-7
Snyder Rd.	D-4
Sodus Center Rd.	E-4
Sohn Alloway Rd.	F-7
South Butler Rd.	H-5
South Butler-Conquest Rd.	J-5
South St.	E-4
South Centenary Rd.	D-4
South Creek Rd.	C-6
South Lincoln Rd.	A-4
Speigel Dr.	F-3
Roney Pkwy.	F-3
Spring Green Rd.	J-4
Spring Run	B-7
Stafford Rd.	B-7

Stalker Rd.	A-5
State Farm Rd.	E-7
State St.	E-7
State St. Extension	E-3
Sweed Rd.	F-7
Sweets Corners Rd.	A-5
Sycamore Tr.	D-7
Tack Rd.	D-5
Talman Rd.	J-5
Tamarack La.	B-3
Tamarack Dr.	J-3
Tanner La.	A-6
Taylor Rd.	J-5,6
Teller Rd.	D-6,H-3
Terpening Rd.	G-7

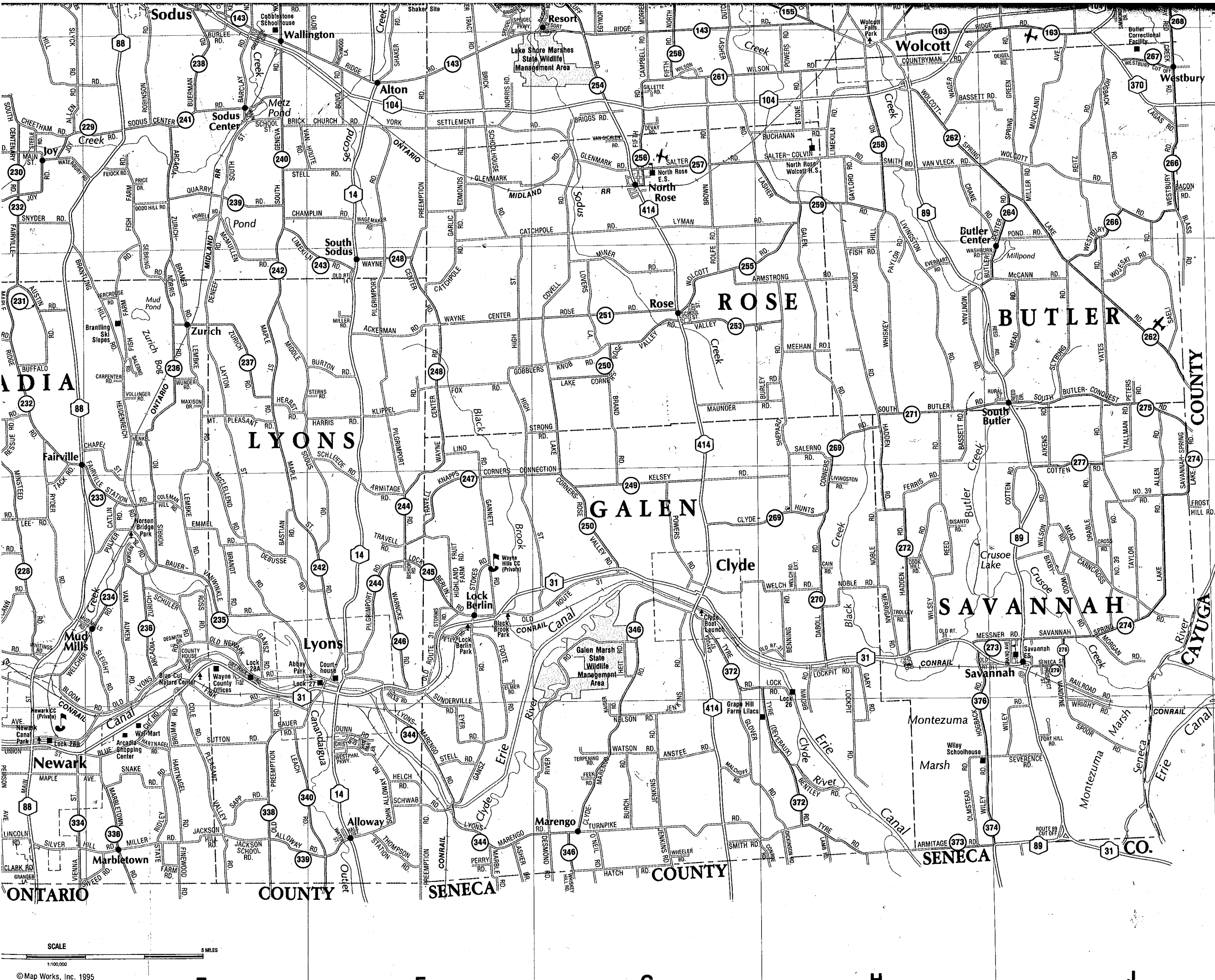
Thompson Station Rd.	F-7
Thompson Tr.	B-3
Tiffany Rd.	A-4
Timberline Dr.	A-6
Town Line Rd.	D-3
South Town Line Rd.	C-7
Town Rd.	G-3
Travell Knapps	F-6
Corners Connection	F-6

### WAYNE COUNTY POINTS OF INTEREST

For further information on these and other attractions in Wayne County, contact the Wayne County Public Information Office at 1-800-527-6510.

In addition, telephone numbers are shown where provided by those facilities that are likely to accept information requests.

<ul style="list-style-type: none"> <li><b>Alling Coverlet Museum</b> 122 William St., Palmyra 315-597-6981 Map E, B-1</li> <li><b>Brantling Ski Slopes</b> Fish Farm Rd., Sodus 315-331-2365 Map W, E-5</li> <li><b>Chimney Bluffs</b> East Bay Rd., Huron Map W, G-2</li> <li><b>Cobblestone Buildings</b> Along Lake Rd., Ontario to Sodus Point Map W, B-2—E-3</li> <li><b>Eric Canal Sites</b> (Also see Wayne County Parks listings below)</li> <li><b>Lock 26</b> Lock Rd., Clyde Map W, H-6</li> <li><b>Lock 27</b> Water St. &amp; Leach Rd. Bridge Lyons Map J, B-2</li> <li><b>Lock 28A and Dry Dock</b> Route 31, west of Lyons Map J, A-1</li> <li><b>Lock 28B *</b> N. Clinton St., Newark Map N, E-4</li> <li><b>Lock 29</b> Rt. 31, Palmyra Map W, B-6</li> </ul>	<ul style="list-style-type: none"> <li><b>Palmyra's Four Churches Corner</b> Main St. &amp; Rt. 21, Palmyra Map E, B-1</li> <li><b>Palmyra Historical Museum</b> Market St., Palmyra 315-597-6981 Map E, B-1</li> <li><b>Phelps General Store Museum</b> Market St., Palmyra 315-597-6981 Map E, B-1</li> <li><b>Sodus Shaker Site</b> Alasa Farms, Sodus 315-483-6321 Map W, F-3</li> <li><b>Sodus Point Maritime Museum</b> Ontario St., Sodus Point 315-483-4936 Map I, B-1</li> <li><b>Wallington Cobblestone Schoolhouse</b> N. Geneva Rd., Sodus Map W, E-3</li> <li><b>Walworth Historical Museum</b> Academy St., Walworth Map W, B-5</li> <li><b>Wayne County Courthouse</b> Church St., Lyons 315-946-5400 Map J, B-1</li> <li><b>Wayne County Museum</b></li> </ul>
--	--



In addition, telephone numbers are shown where provided by those facilities that are likely to accept information requests.

- **Alling Coverlet Museum**  
122 William St., Palmyra  
315-597-6981 Map E, B-1
- **Brantling Ski Slopes**  
Fish Farm Rd., Sodus  
315-531-2365 Map W, E-5
- **Chimney Bluffs**  
East Bay Rd., Huron Map W, G-2
- **Cobblestone Buildings**  
Along Lake Rd., Ontario to Sodus Point Map W, B-2—E-3
- **Erie Canal Sites**  
(Also see Wayne County Parks listings below)
- **Lock 26**  
Lock Rd., Clyde Map W, H-6
- **Lock 27**  
Water St. & Leach Rd. Bridge  
Lyons Map J, B-2
- **Lock 28A and Dry Dock**  
Route 31, west of  
Lyons Map J, A-1
- **Lock 28B**  
N. Clinton St., Newark Map N, E-4
- **Lock 29**  
Rt. 31, Palmyra Map W, B-6
- **Lock 30**  
Canal Park, Macedon Map D, B-1
- **Galen Historical Museum**  
Sodus St., Clyde Map K, B-2
- **Grape Hill Farm Lilacs**  
Tyre (Deveraux) Rd., Clyde  
315-923-7290 Map W, H-7
- **Heritage Square**  
Ontario Center Rd., Ontario  
315-524-3441 Map W, B-3
- **Hill Cumorah Visitors Center**  
Rt. 21, Palmyra  
315-597-2757 Map W, C-7
- **Historic Grandin Building**  
Main St., Palmyra  
315-597-2757 Map E, B-1
- **Hoffman Clock Museum**  
High St., Newark  
315-331-4370 Map N, C-4
- **Joseph Smith Farm**  
Stafford Rd., Palmyra Map W, B-7
- **Macedon Academy Building**  
Rt. 31F,  
Macedon Center Map W, A-6
- **Marion Historical Museum**  
Main St., Marion Map W, C-5
- **National Register Historic Sites**  
**Ely Mansion**  
Genesee St., Clyde Map K, B-1  
**Broad/Water Sts. District**  
Lyons Map J, B-1  
**Main/Market Sts. District**  
Palmyra Map E, B-1  
**Pultneyville**  
Map W, C-2  
**Old Lighthouse & Custom House**  
Sodus Point Map I, B-1
- **Palmyra's Four Churches Corner**  
Main St. & Rt. 21,  
Palmyra Map E, B-1
- **Palmyra Historical Museum**  
Market St., Palmyra  
315-597-6981 Map E, B-1
- **Phelps General Store Museum**  
Market St., Palmyra  
315-597-6981 Map E, B-1
- **Sodus Shaker Site**  
Alasa Farms, Sodus  
315-483-6321 Map W, F-3
- **Sodus Point Maritime Museum**  
Ontario St., Sodus Point  
315-483-4936 Map I, B-1
- **Wallington Cobblestone Schoolhouse**  
N. Geneva Rd., Sodus Map W, E-3
- **Walworth Historical Museum**  
Academy St., Walworth Map W, B-5
- **Wayne County Courthouse**  
Church St., Lyons  
315-946-5400 Map J, B-1
- **Wayne County Museum**  
Butternut St., Lyons  
315-946-4943 Map J, B-1
- **Wiley Schoolhouse**  
Wiley Rd., Savannah Map W, J-7
- **Zurich Bog**  
Town of Arcadia Map W, E-5
- **Wayne County Parks**  
Wayne County Offices  
Rt. 31, west of Lyons  
315-946-5836  
**Abbey Park**  
Water St., Lyons Map J, B-1  
**Black Brook Park**  
Old Rt. 31, Lock Berlin Map W, F-6  
**Blue Cut Nature Center**  
Rt. 31, between Newark  
and Lyons Map W, E-6  
**Clyde Boat Ramp**  
Water St., Clyde Map K, B-2  
**B. Forman Park**  
Lake Rd., Pultneyville Map W, C-2  
**Lock Berlin Park**  
Ganz Rd. & Rt. 31,  
Lock Berlin Map W, F-6  
**Newark Canal Park**  
Van Buren St.,  
Newark Map N, D-4  
**Norsen Bridge Park**  
Pulver Rd., Newark Map W, E-6  
**Pal-Mac Aqueduct Park**  
Rt. 31, Palmyra Map W, B-6  
**Sodus Point Beach Park**  
End of Wickham Blvd.,  
Sodus Point Map I, C-1  
**Swifts Landing Park**  
Hogback Rd., Palmyra Map W, C-6  
**Widewaters Park**  
Rt. 31 & Stebbins Rd.,  
Newark Map W, D-7  
**Wolcott Falls Park**  
Mill St., Wolcott Map B, B-2

SCALE  
1:100,000  
5 MILES